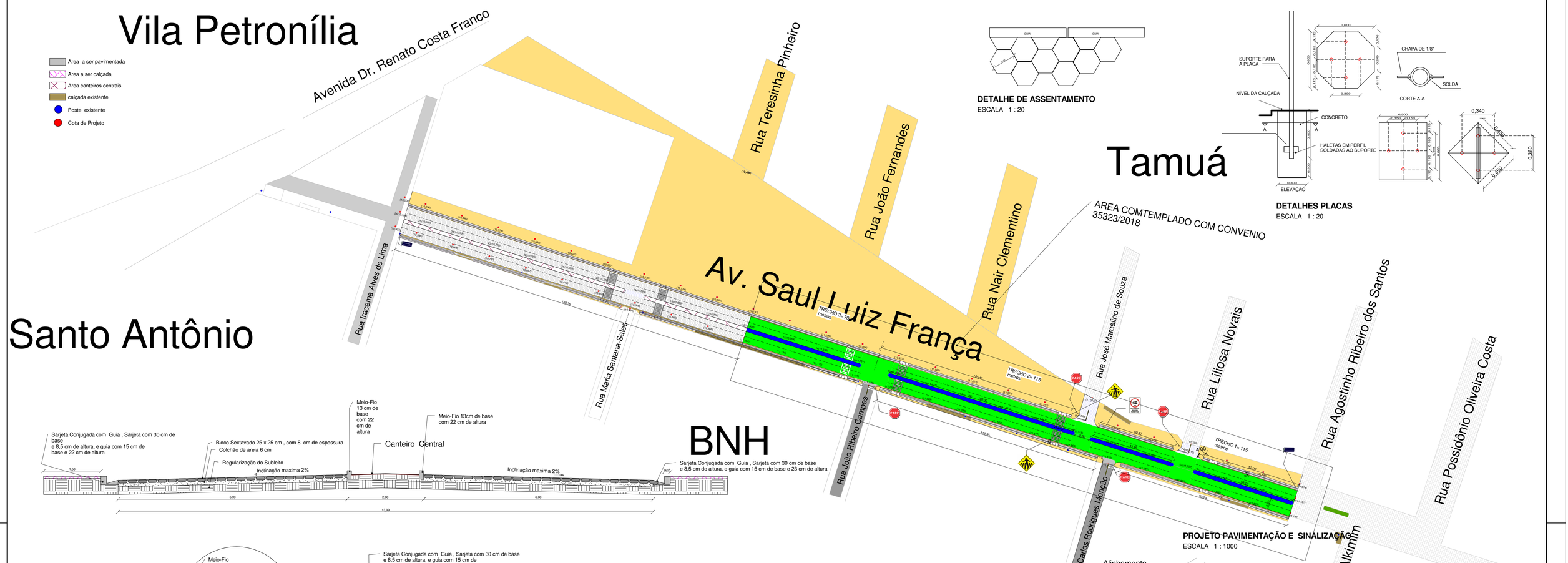

PROJETO PAVIMENTAÇÃO E SINALIZAÇÃO
ESCALA 1 : 1000

DETALHE DE ASSENTAMENTO
ESCALA 1 : 20

DETALHES PLACAS
ESCALA 1 : 20

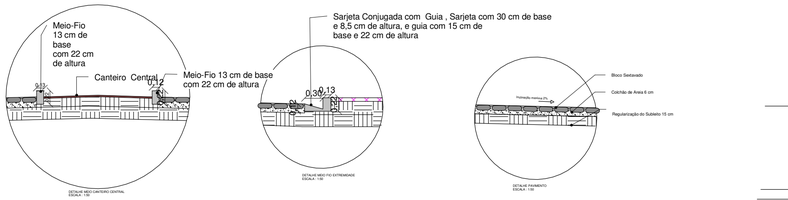

SEÇÃO TRANSVERSAL
ESCALA 1 : 50

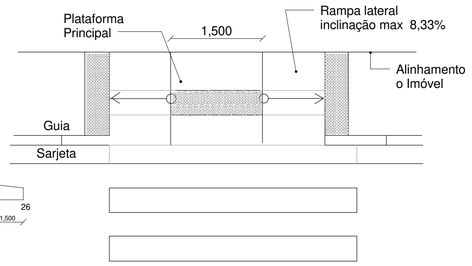

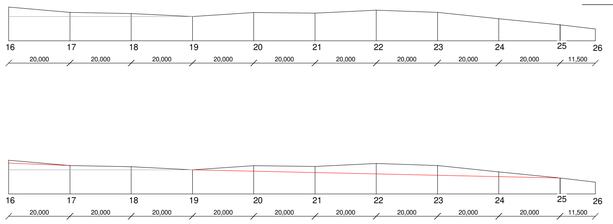

	16	17	18	19	20	21	22	23	24	25	26
cota do projeto cota do terreno	10,900	10,726	10,689	10,589	10,722	10,699	10,796	10,728	10,519	10,32	10,184
	10,806	10,726	10,689	10,589	10,544	10,499	10,455	10,410	10,365	10,32	10,184

PERFIL LONGITUDINAL
ESCALA 1 : 1000

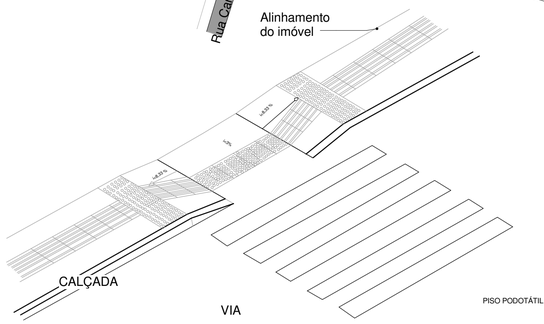

DETALHE REBAIXAMENTO DA CALÇADA
ESCALA 1 : 50

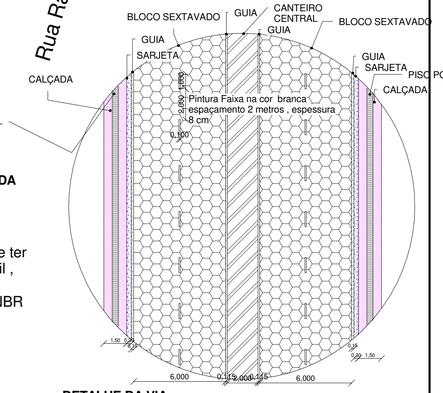

DETALHE DA VIA
ESCALA 1 : 200

Obs: Toda calçada deve ter piso podotátil , conforme as normas da NBR 9050

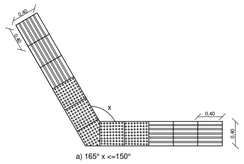

DETALHE ACESSIBILIDADE CALÇADA
ESCALA 1 : 50



DETALHE FAIXA DE PEDESTRE
ESCALA 1 : 100

Projeto	DIEGO TAVARES ENGENHEIRO CIVIL NOME: DIEGO TAVARES END: MANGA MG	CREA 201390/D TEL: 034 992308702	
Proprietário	PREFEITO MUNICIPAL JOAQUIM OLIVEIRA SÁ FILHO NOME: PREFEITURA MUNICIPAL DE MANGA END: PRAÇA CORONEL BEMBEM 1477		
CALÇAMENTO BLOCO SEXTAVADO			
CONTEUDO DA FOLHA CALÇAMENTO AVENIDA SAUL LUIZ DE FRANÇA			
ESCALA: INDICADA	DATA: 12/12/2019	DESENHISTA: DIEGO TAVARES	FOLHA 06/06